

KENYA**2019 Training Schedule**

Monday	Tuesday	Wednesday	Thursday	Friday
4th Feb	5th Feb	6th Feb	7th Feb	8th Feb
ArcGIS Pro: Essential Workflows				Managing Geospatial Data Using ArcGIS
11th Feb	12th Feb	13th Feb	14th Feb	15th Feb
Managing Geospatial Data Using ArcGIS (cont...)		Field Data Collection and Management with ArcGIS		
18th Feb	19th Feb	20th Feb	21st Feb	22nd Feb
Spatial Analysis with ArcGIS Pro				
Creating and Editing Data with ArcGIS		Configuring and Managing a Multiuser Geodatabase		
25th Feb	26th Feb	27th Mar	28th Feb	1st Mar
Get Started with Insights for ArcGIS		Putting ArcGIS to use Across your Organization		
Configuring Web Apps using ArcGIS Web App Builder	Configuring Web Apps using ArcGIS API for JavaScript			
March				
4th Mar	5th Mar	6th Mar	7th Mar	8th Mar
ArcGIS Pro: Essential Workflows				Managing Geospatial Data in ArcGIS
11th Mar	12th Mar	13th Mar	14th Mar	15th Mar
Managing Geospatial Data in ArcGIS (cont....)		Field Data Collection and Management with ArcGIS		
18th March	19th Mar	20th Mar	21st Mar	22nd Mar
Editing and Maintaining Parcels with ArcGIS Desktop				

25th Mar	26th Mar	27th Mar	28th Mar	29th Mar
Sharing GIS Content using ArcGIS				
April				
1st Apr	2nd Apr	3rd Apr	4th Apr	5th Apr
ArcGIS Pro: Essential Workflows				Managing Geospatial Data using ArcGIS
8th Apr	9th Apr	10th Apr	11th Apr	12th Apr
Managing Geospatial Data using ArcGIS		Field Data Collection and Management		
		Designing Maps with ArcGIS		
15th Apr	16th Apr	17th Apr	18th Apr	19th Apr
Editing Data with ArcGIS Desktop			Get Started with Insights for ArcGIS	
22nd Apr	23rd Apr	24th Apr	25th Apr	26th Apr
Introduction to ENVI Analytics				
May				
29th Apr	30th Apr	1st May	2nd May	3rd May
ArcGIS Pro: Essential Workflows		Labor Day	ArcGIS Pro: Essential Workflows	
6th May	7th May	8th May	9th May	10th May
Managing Geospatial Data using ArcGIS			Field Data Collection and Management Using ArcGIS	
13th May	14th May	15th May	16th May	17th May
Spatial Analysis with ArcGIS Pro				
Putting ArcGIS to use Across your Organization			Creating and Editing Data with ArcGIS Pro	
20th May	21st May	22nd May	23rd May	24th May
ArcGIS Server: Site Configuration and Administration				

27th May	28th May	29th May	30th May	31st May
Introduction to Web Development using ArcGIS API for JavaScript				
June				
3rd June	4th June	5th June	6th June	7th June
ArcGIS Pro: Essential Workflows				Managing Geospatial Data using ArcGIS
10th June	11th June	12th June	13th June	14th June
Managing Geospatial Data using ArcGIS			Field Data Collection and Management	
17th June	18th June	19th June	20th June	21st June
Field Data Collection and Management	Sharing GIS Content using ArcGIS			
24th June	25th June	26th June	27th June	28th June
Working with Geometric Networks for Utilities			Get Started with Insights for ArcGIS	
July				
1st July	2nd July	3rd July	4th July	5th July
ArcGIS Pro: Essential Workflows				Managing Geospatial Data using ArcGIS
8th July	9th July	10th July	11th July	12th July
Managing Geospatial Data using ArcGIS			Spatial Analysis with ArcGIS Pro	
15th July	16th July	17th July	18th July	19th July
Spatial Analysis with ArcGIS Pro		Designing Maps with ArcGIS		
22nd July	23rd July	24th July	25th July	26th July
Arc Hydro: GIS for Water Resources			Creating Story Maps with ArcGIS	Developing Web Apps using ArcGIS Web AppBuilder

29th July	30th July	31st July	1st August	2nd August
Introduction to ENVI Analytics				
Working with Geometric Networks for Utilities		ArcGIS Enterprise: Configuring a Base Deployment		
August				
5th August	6th August	7th August	8th August	9th August
ArcGIS Pro: Essential Workflows				Putting ArcGIS to Use Across your Organization
12th August	13th August	14th August	15th August	16th August
Putting ArcGIS to Use Across your Organization (Cont....)		Geospatial Concepts for Intelligence Operations		
19th August	20th August	21st August	22nd August	23rd August
Using ArcGIS for Geospatial Intelligence				
26th August	27th August	28th August	29th August	30th August
Using ArcGIS for Public Safety Workflows				
Configuring Web Apps using ArcGIS API for JavaScript				
September				
2nd Sept	3rd Sept	4th Sept	5th Sept	6th Sept
ArcGIS Pro: Essential Workflows				Managing Geospatial Data using ArcGIS
9th Sept	10th Sept	11th Sept	12th Sept	13th Sept
Managing Geospatial Data using ArcGIS (Cont....)		Designing Maps with ArcGIS		
16th Sept	17th Sept	18th Sept	19th Sept	20th Sept
Spatial Analysis with ArcGIS Pro				

Sharing GIS Content Using ArcGIS			ArcGIS Server: Site Configuration and Administration	
23rd Sept	24th Sept	25th Sept	26th Sept	27th Sept
ArcGIS Server: Site Configuration and Administration			Creating and Editing Data with ArcGIS Pro	
30th October	1st October	2nd October	3rd October	4th October
ArcGIS Pro: Essential Workflows				Managing Geospatial Data in ArcGIS
7th October	8th October	9th October	10th October	11th October
Managing Geospatial Data in ArcGIS		Field Data Collection and Management with ArcGIS		
14th October	15th October	16th October	17th October	18th October
Editing and Maintaining Parcels Using ArcGIS				
21st October	22nd October	23rd October	24th October	25th October
Configuring and Managing a Multiuser Geodatabase			Get Started with Insights for ArcGIS	
28th October	29th October	30th October	31st October	1st November
Introduction to Geoprocessing Scripts using Python				
4th November	5th November	6th November	7th November	8th November
ArcGIS Pro: Essential Workflows				Managing Geospatial Data in ArcGIS
11th November	12th November	13th November	14th November	15th November
Managing Geospatial Data in ArcGIS		Field Data Collection and Management		
18th November	19th November	20th November	21st November	22nd November
Spatial Analysis with ArcGIS Pro				

Introduction to Web Development using ArcGIS API for JavaScript				Developing web Apps using ArcGIS API for JavaScript
---	--	--	--	---

25th November	26th November	27th November	28th November	29th November
Developing web Apps using ArcGIS API for JavaScript (cont....)		GIS for Water Utilities		
User Workflows for ArcGIS Online Organizations Workshop	Exploring Enterprise GIS: A Workshop for Leaders	Putting ArcGIS to Use Across Your Organization		

ARUSHA

2019 Training Schedule

Monday	Tuesday	Wednesday	Thursday	Friday
25th March	26th March	27th March	28th March	29th March
Essential Workflows with ArcGIS Pro			Creating web Applications Using Templates (Web AppBuilder, StoryMaps)	

24th June	25th June	26th June	27th June	28th June
Managing Geospatial Data with ArcGIS			Field to Office Workflows with ArcGIS	

23rd September	24th September	25th September	26th September	27th September
Essential Workflows with ArcGIS Pro		Performing Spatial Analysis with ArcGIS		

KAMPALA





2019 Training Schedule

4th March	5th March	6th March	7th March	8th March
Essential Workflows with ArcGIS Pro			Managing Geospatial Data with ArcGIS	

3rd June	4th June	5th June	6th June	7th June
Field Data Collection and Management			Creating web Applications Using Templates (Web AppBuilder, StoryMaps)	

2nd September	3rd September	4th September	5th September	6th September
Essential Workflows with ArcGIS Pro		Performing Spatial Analysis with ArcGIS		

Key:

-  Getting Started
-  Data Management
-  Mapping and Visualization
-  Field Mobility
-  Analytics
-  Scripting
-  Collaboration and Sharing
-  Imagery