

Health Finder

Health Facilities & Services Finder App

Many policyholders may not be aware of the health facilities (hospitals, laboratories, pharmacies, and doctors around them registered with their respective insurance providers. In addition, policy holders also do travel across the country /within the region for business beyond their known existing health facilities framework.

GIS Solution

Esri Eastern Africa and Insurance Information Bureau present a Mobile App solution to the insurance companies, which enables their policy holders to identify, establish and find the nearest health facilities and health practitioners near their location via their mobile phones. The insurance companies shall share the and facilitate access to the app for their respective clients via the phone for this service, which will be facilitated on contractual basis by Esri EA and IIB.

How it works

The App is downloaded from play store, it has an alert dialog that allows the user to easily see all the services available offered by specialists registered in the insurance. This dialog pops up and unless the user selects or chooses to exit, it will remain on the screen

Location Intelligence

empowers insurance professionals to understand and manage risks across the organization – before, during, and after an event.

Benefits of the Solutions

- Increased efficiency and profitability
- Reduced fraud cases
- Faster decision making and more responsive claims support process.
- Reduced costs

Availability


The Apps can be downloaded from the Google and IOS Playstore



Doctor Finder
www.doctorfinder.co.ke

-  Hospitals Near Me
-  Specialists Near Me
-  About Us

Communicate

-  Share

Doctor Finder App User Interface

For more information, Contact us:

E: Sales@esriea.com

M: +254 722 521 341 /733 568 381

Visit www.esriea.com

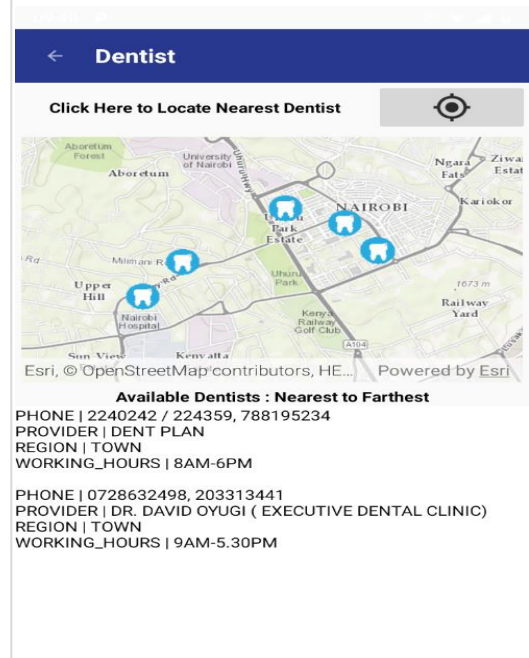

How it Looks

Menu Page

- This is the section that appears when a user presses the menu button on the top left. It has different sections i.e. Hospitals Near me, Specialists near me, About us and Share.
- **Hospitals Near me:** This section enables the user to see all the hospitals that accept the insurance card that are near them. This is achieved by getting the user's location, zooming in and centering the map around that location and showing the hospitals on the map. This map is interactive and by clicking on a hospital icon, further information pops up in a callout.
- **Specialists Near me:** This section enables the user to see all the specialists registered with the insurance that are near them. This is achieved by getting the user's location, zooming in and centering the map around that location and showing the specialists on the map.
- **About us:** This is a section that shows a small bio about the Insurance company. It may include the mission, the vision and the provided services.
- **Share:** This section enables the user to share the application with friends and any other individual via the available options on their device e.g. messaging applications.

Specialist Page

The doctor finder section is the main section on the application. This section enables the user to visualize a list of doctors available near them in the order of nearest to furthest. Once a specialist is selected on the homepage, the user lands on this section and can enjoy the full visualization by just clicking a button.



Specialist Finder App User Interface



For more information, Contact us:

E: Sales@esriea.com

M: +254 722 521 341 /733 568 381

Visit www.esriea.com